





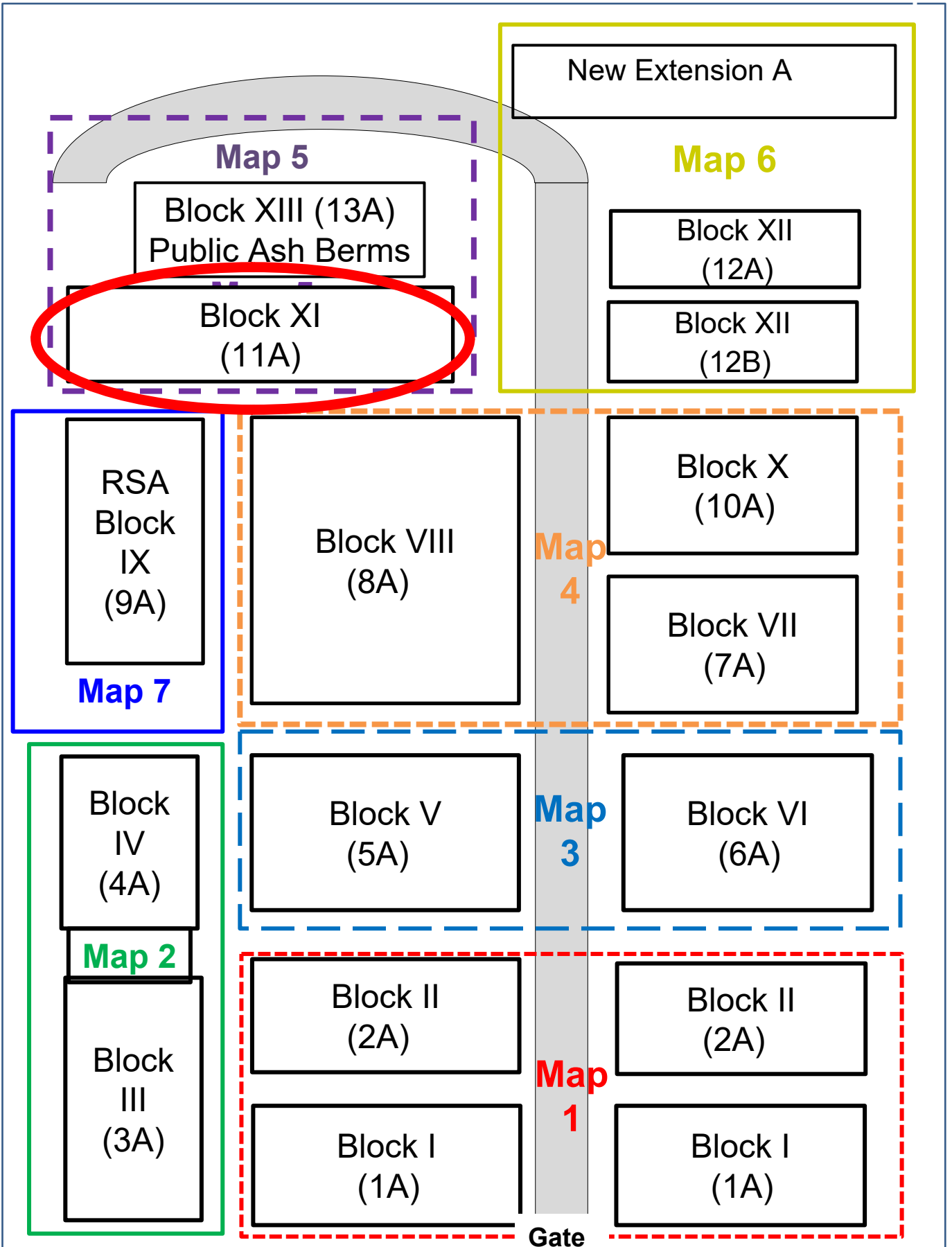


# Kawakawa Public Cemetery

## Whiteman Road Kawakawa

KEY	
	Available Plot
	Used – Single Burial
	Used – Double Burial
	Used – Unknown
	Reserved Plot
	Un-useable Plot

# Kawakawa Public Cemetery



# Kawakawa Public Cemetery

## Map 1

To Block 5A

To Block 6A

### Block 2A

1	2	3	4	5	6	7	8	9	10	11	12	13	14
48	47	46	45	44	43	42	41	40	39	38	37	36	35
49	50	51	52	53	54	55	56	57	58	59	60	61	62
96	95	94	93	92	91	90	89	88	87	86	85	84	83

15	16	17	18	19	20	21	22	23	24
34	33	32	31	30	29	28	27	26	25
63	64	65	66	67	68	69	70	71	72
82	81	80	79	78	77	76	75	74	73

Roadway

To Block 3A

### Block 1A

1	2	3	4	5	6	7	8	9	10	11	12	13	14
52	51	50	49	48	47	46	45	44	43	42	41	40	39
53	54	55	56	57	58	59	60	61	62	63	64	65	66
98	97	96	95	94	93	92	91	90	89	88	87	86	85
99	100	101	102	103	104	105	106	107	108	109	110	111	112

15	16	17	18	19	20	21	22	23	24	25	26
38	37	36	35	34	33	32	31	30	29	28	27
67	68	69	70	71	72	73	74	75	76	77	78
84	83	82	81	80	79						

Roadway

Entrance Gate

Entry from Whiteman Road

**KEY**

- Used – Single Burial
- Used – Double Burial
- Un-known Burial

# Kawakawa Public Cemetery

## Map 2

### Block 4A

271	270	769	268	267	266
272	273	274	275	276	277

283	282	281	280	279	278
284	285	286	287	288	289

295	295	293	292	291	290
296	297	298	299	300	301

307	306	305	304	303	302
308	309	310	311	312	313

319	318	317	316	315	314
320	321	322	323	324	325

→ To Block 5

### Block 3A

8	7	6	5	4	3	2	1
---	---	---	---	---	---	---	---

9	10	11	12	13	14	15	16
---	----	----	----	----	----	----	----

24	23	22	21	20	19	18	17
----	----	----	----	----	----	----	----





25	26	27	28	29	30	31	32
----	----	----	----	----	----	----	----

40	39	38	37	36	35	34	33
----	----	----	----	----	----	----	----

41	42	43	44	45	46	47	48
----	----	----	----	----	----	----	----

→ To Blocks 1 & 2

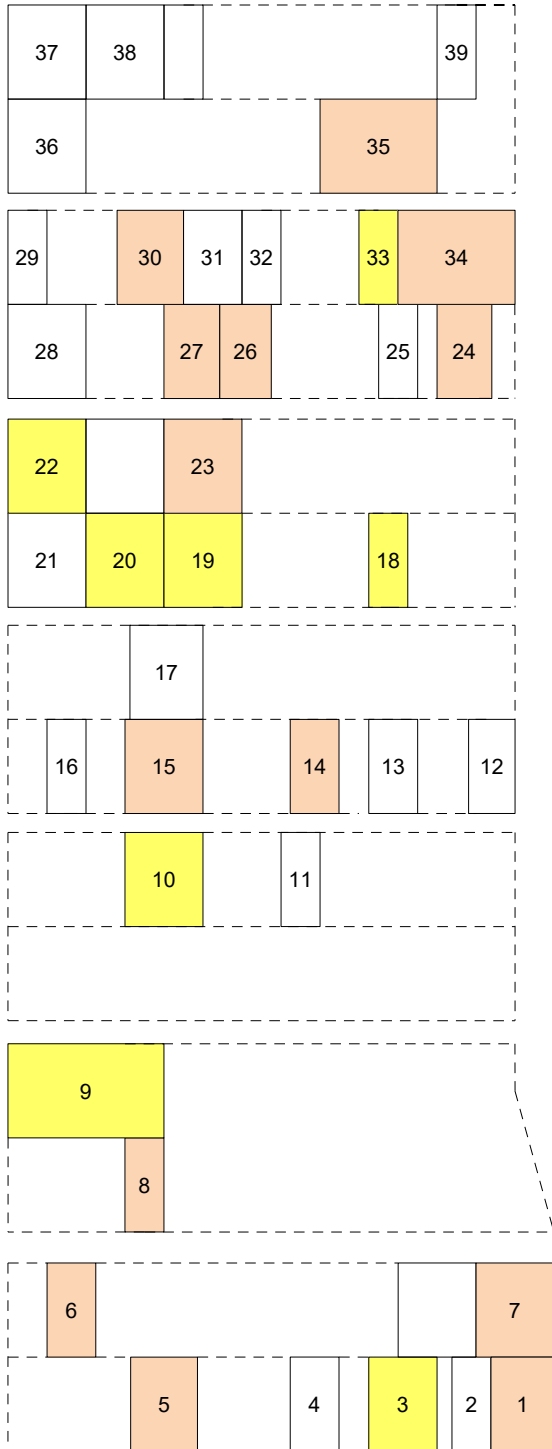
#### KEY

-  Used – Single Burial
-  Used – Double Burial
-  Reserved Plot
-  Un-usable Plot

# Kawakawa Public Cemetery

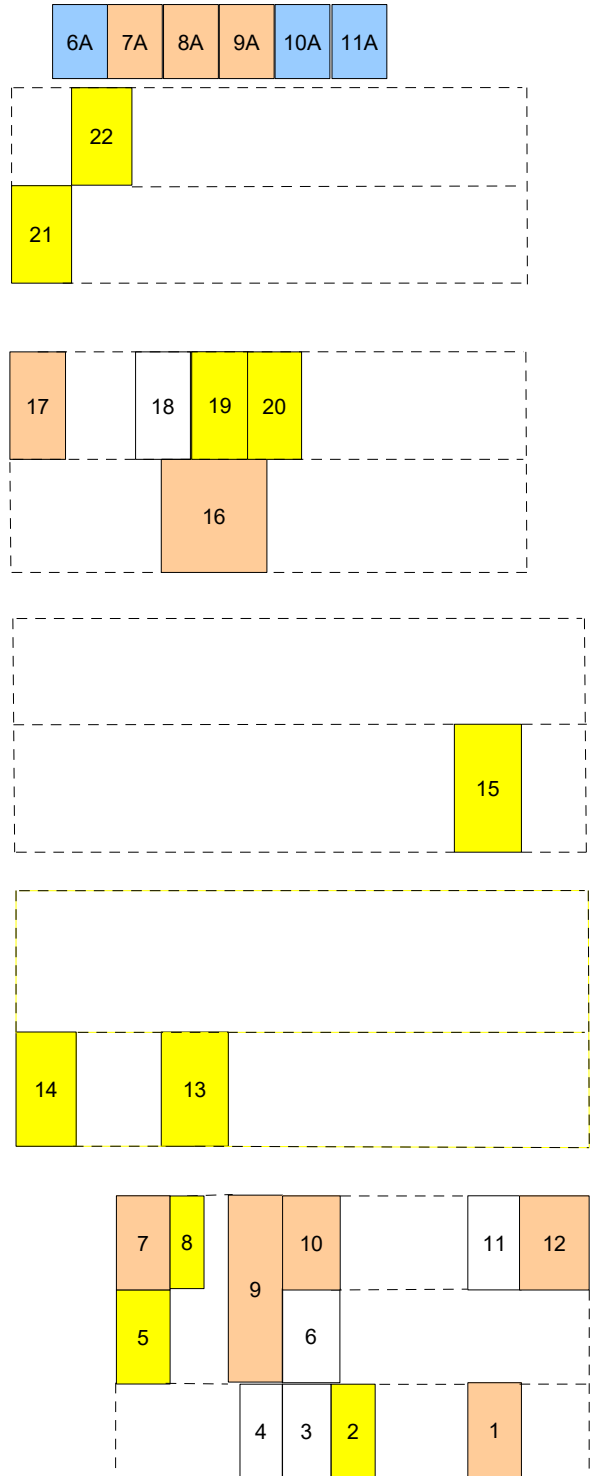
## Map 3

### "Old" Cemetery, Blocks 5 and 6



Block V (5A)

*Open Drain*



Block V1 (6A)

# Kawakawa Public Cemetery Map

## Map 4

### Block VIII (8A)

361	360	359	358	357	356	355	354	353	352	351	350	349	348	347	346	345	344
343	242	341	340	339	338	337	336	335	334	333	332	331	330	329	228	327	326

28	27	26	25	24	23	22	21	20	19	18	17	16	15
29	30	31	32	33	34	35	36	37	38	39	40	41	42

84	83	82	81	80	79	78	77	76	75	74	73	72	71
85	86	87	88	89	90	91	92	93	94	95	96	97	98

140	139	138	137	136	135	134	133	132	131	130	129	128	127
141	142	143	144	145	146	147	148	149	150	151	152	153	154

← Concrete Path to RSA Section

168	167	166	165	164	163	162	161	160	159	158	157	156	155
169	170	171	172	173	174	175	176	177	178	179	180	181	182

196	195	194	193	192	191	190	189	188	187	186	185	184	183
197	198	199	200	201	202	203	204	205	206	207	208	209	210

224	223	222	221	220	219	218	217	216	215	214	213	212	211
225	226	227	228	229	230	231	232	233	234	235	236	237	238
252	251	250	249	248	247	246	245	244	243	242	241	240	239

253	254	255	256	257	258	259	260	261	262	263	264	265
-----	-----	-----	-----	-----	-----	-----	-----	-----	-----	-----	-----	-----

### Block VIII (8A)

### Block X (10A)

14a	14	13	12	11	10	9	8	7	6	5	4	3	2	1
43a	43	44	45	46	47	48	49	50	51	52	53	54	55	56

70	69	68	67	66	65	64	63	62	61	60	59	58	57	
99	100	101	102	103	104	105	106	107	108	109	110	111	112	113

123	122	121	120	119	118	117	116	115	114	144	145	146	147
133	132	131	130	129	128	127	126	125	124	151	150	149	148

143	142	141	140	139	138	137	136	135	134
-----	-----	-----	-----	-----	-----	-----	-----	-----	-----

99	100	101	102	103	104	105	106	107	108	109	110	111	112
----	-----	-----	-----	-----	-----	-----	-----	-----	-----	-----	-----	-----	-----

85	86	87	88	89	90	91	92	93	94	95	96	97	98
----	----	----	----	----	----	----	----	----	----	----	----	----	----

71	72	73	74	75	76	77	78	79	80	81	82	83	84
----	----	----	----	----	----	----	----	----	----	----	----	----	----

57	58	59	60	61	62	63	64	65	66	67	68	69	70
----	----	----	----	----	----	----	----	----	----	----	----	----	----

43	44	45	46	47	48	49	50	51	52	53	54	55	56
----	----	----	----	----	----	----	----	----	----	----	----	----	----

29	30	31	32	33	34	35	36	37	38	39	40	41	42
----	----	----	----	----	----	----	----	----	----	----	----	----	----

15	16	17	18	19	20	21	22	23	24	25	26	27	28
----	----	----	----	----	----	----	----	----	----	----	----	----	----

1	2	3	4	5	6	7	8	9	10	11	12	13	14
---	---	---	---	---	---	---	---	---	----	----	----	----	----

### Block VII (7A)

Roadway

Roadway

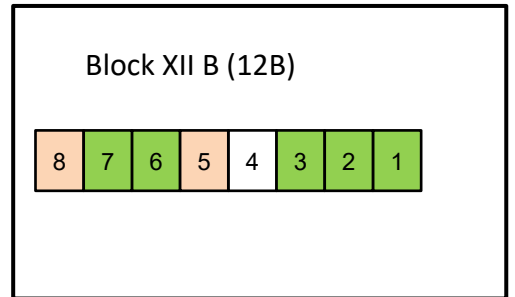
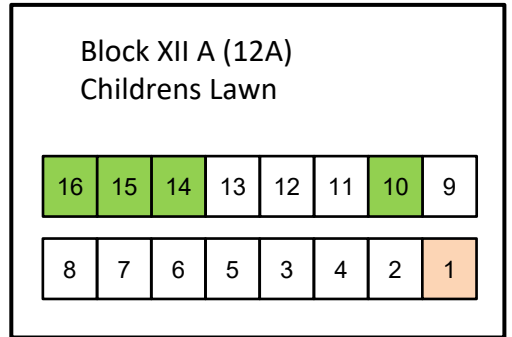
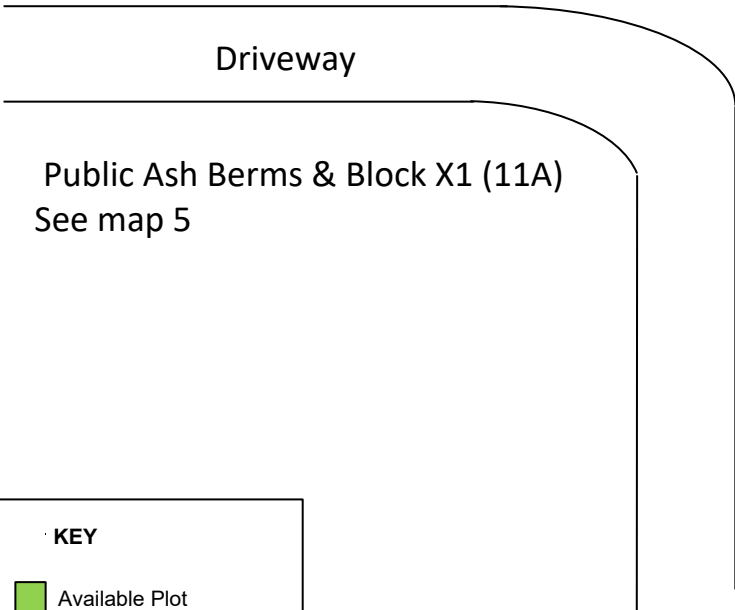
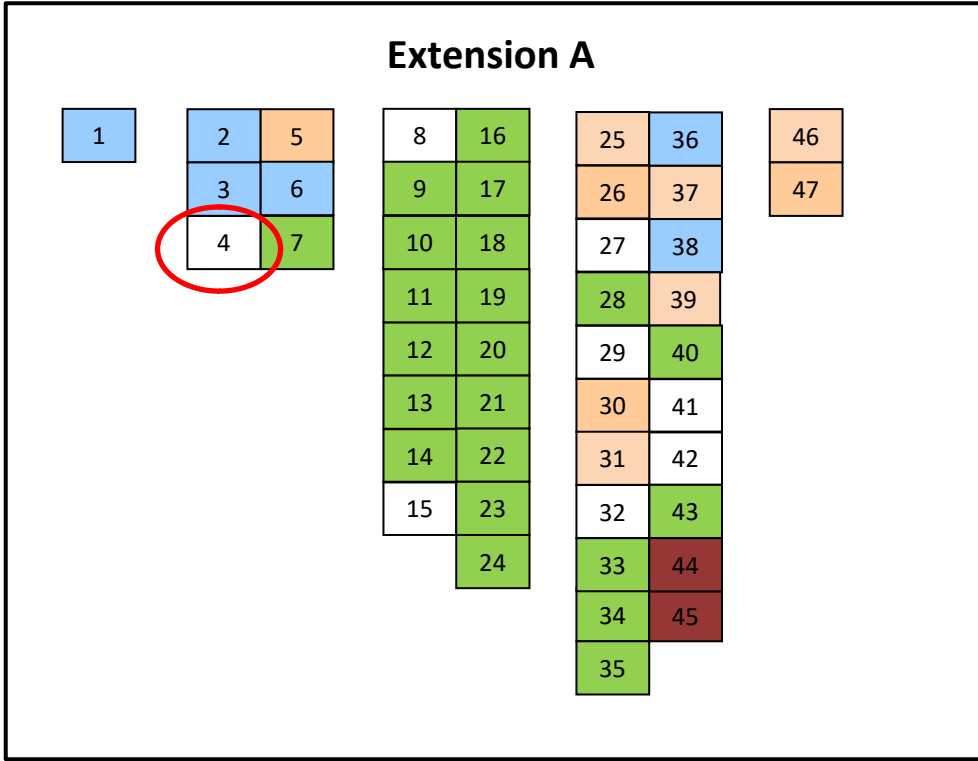
Gate





# Kawakawa Public Cemetery

## Map 6



**KEY**

- Available Plot
- Used – Single Burial
- Used – Double Burial
- Reserved Plot

↓  
Block VIII (8A)

↓  
Block X (10A)



# Kawakawa Returned Servicemen's Cemetery

## Block IX (9A)

### Map 7

**KEY**

- Available Plot
- Used – Single Burial
- Used – Double Burial
- Used – Unknown
- Reserved Plot

