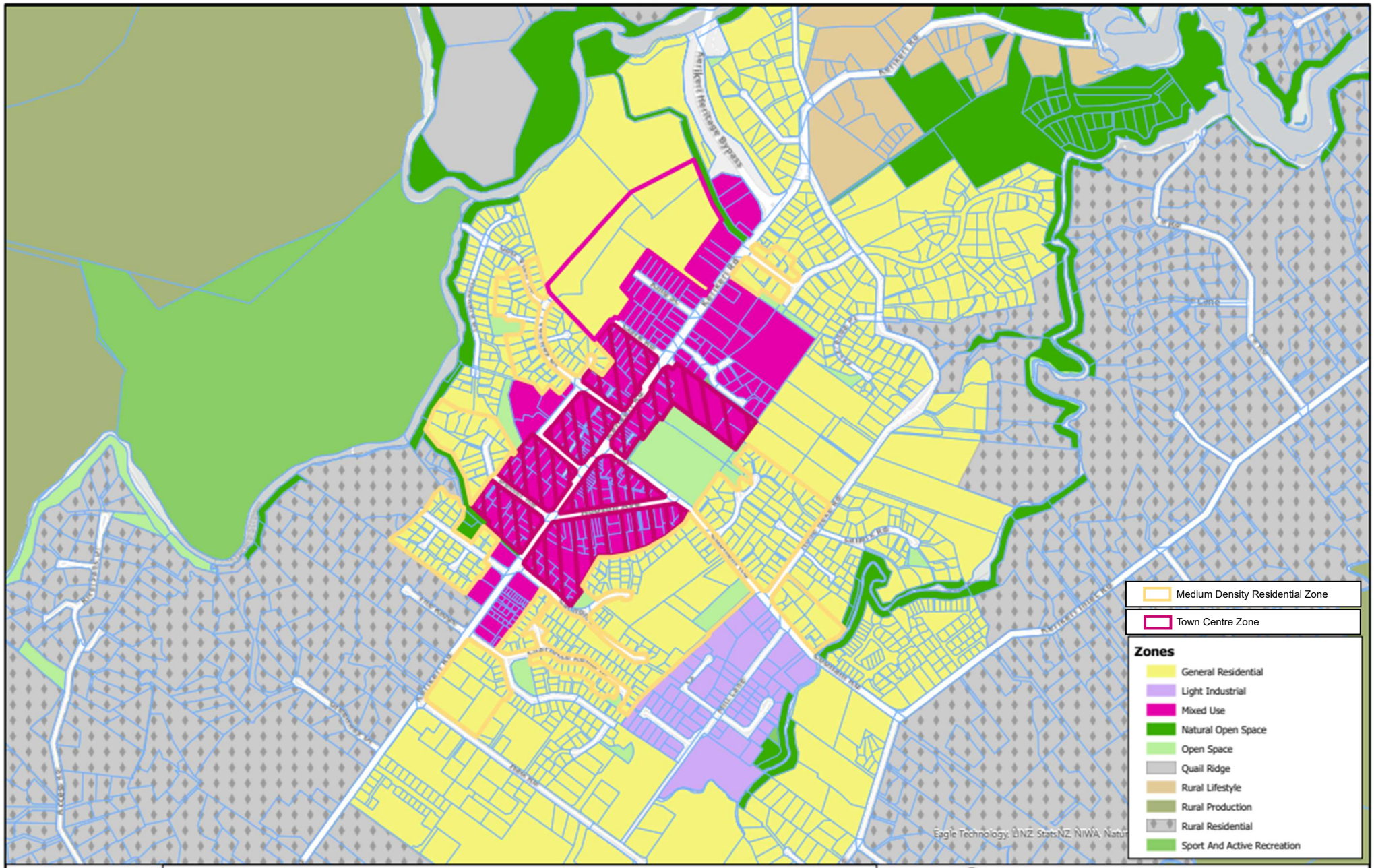

Te Kaunihera o Te Hiku o te Ika
Far North District Council

Extent of land recommended to be rezoned Town Centre zone and Medium Density Residential zone (S561) including the approximate recommended Mixed Use zone (Lot 1, 2, 3, 5 DP 603456) (S499).

0 190 380 570 metres

Projection NZTM2000. Datum NZGD2000. Scale:1:9,028

DISCLAIMER:
While the Far North District Council strives to keep the data in this service current, it may not be the most recent or most accurate data available. No reliance on the information contained on this map by any person is permitted. FNDC will not be liable for any omissions or errors of information contained on this map. FNDC recommends that persons seek specific advice on individual properties from FNDC and other specialist organisations which may hold more up to date or accurate information.

Created: 4/09/2025

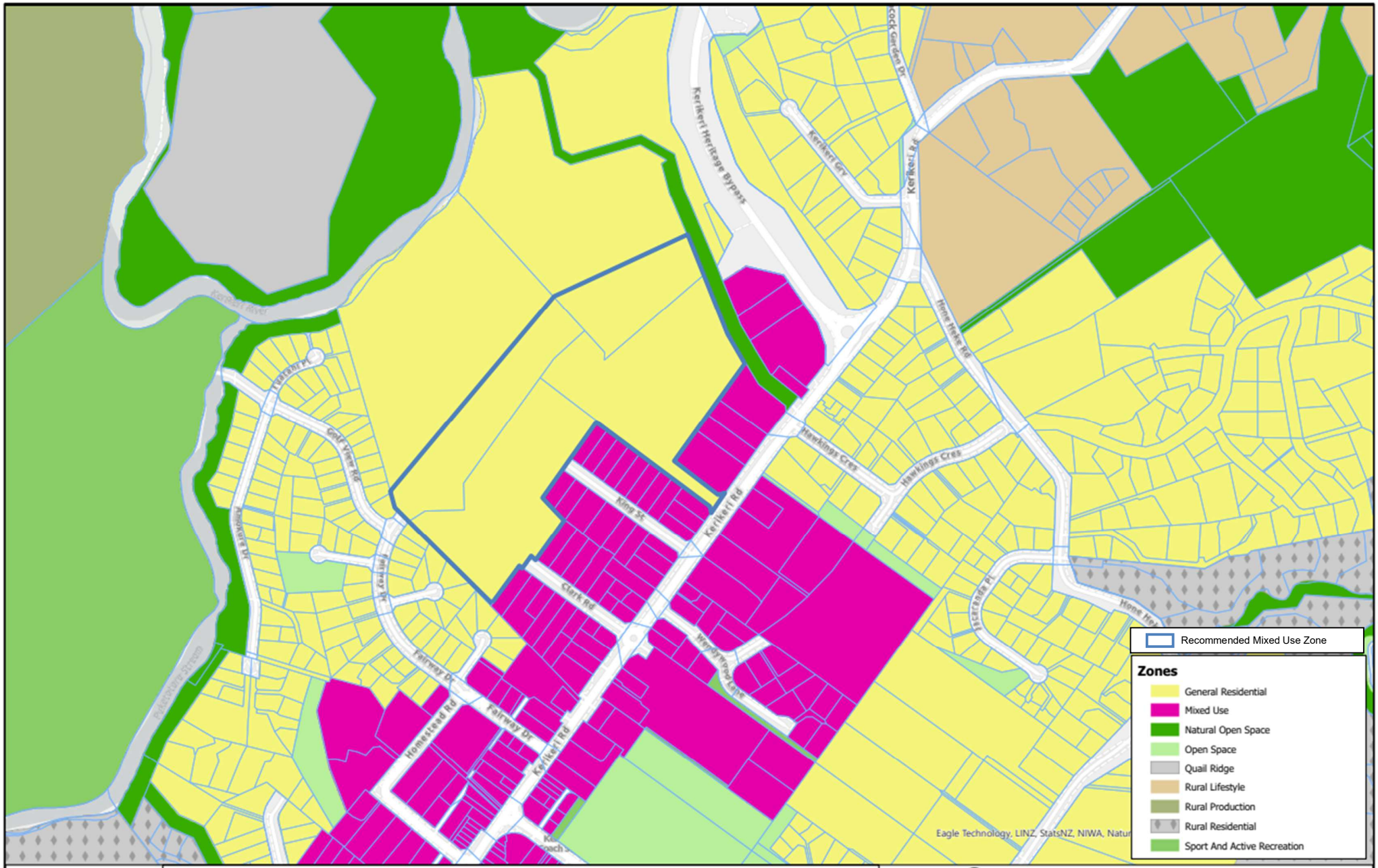

Te Kaunihera o Te Hiku o te Ika
Far North District Council

Approximate extent of land at Lot 1, 2, 3, 5 DP 603456 to be rezoned from General Residential to Mixed Use (S499)

0 90 180 270 metres

Projection NZTM2000. Datum NZGD2000. Scale:1:4,514

DISCLAIMER:
While the Far North District Council strives to keep the data in this service current, it may not be the most recent or most accurate data available. No reliance on the information contained on this map by any person is permitted. FNDC will not be liable for any omissions or errors of information contained on this map. FNDC recommends that persons seek specific advice on individual properties from FNDC and other specialist organisations which may hold more up to date or accurate information.

Created: 3/09/2025

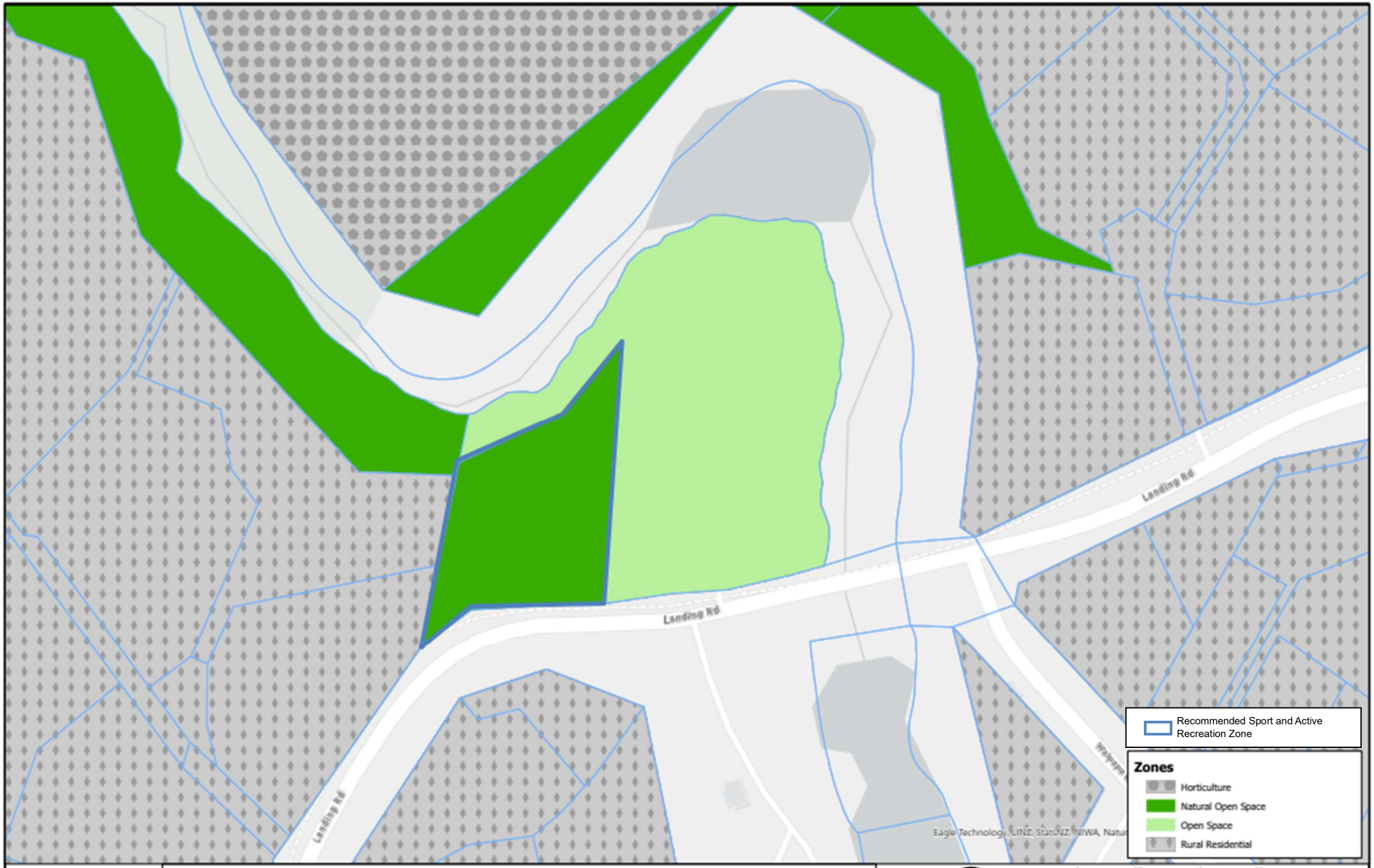

Te Kaunihera o Te Hiku o te Ika
Far North District Council

Extend of land at Pt Lot 1 DP 37646 from Natural Open Space to Sport and Active Recreation Zone (S449.045)

0 20 40 60 metres

Projection NZTM2000. Datum NZGD2000. Scale:1:1,128

DISCLAIMER:
While the Far North District Council strives to keep the data in this service current, it may not be the most recent or most accurate data available. No reliance on the information contained on this map by any person is permitted. FNDC will not be liable for any omissions or errors of information contained on this map. FNDC recommends that persons seek specific advice on individual properties from FNDC and other specialist organisations which may hold more up to date or accurate information.

Created: 9/09/2025

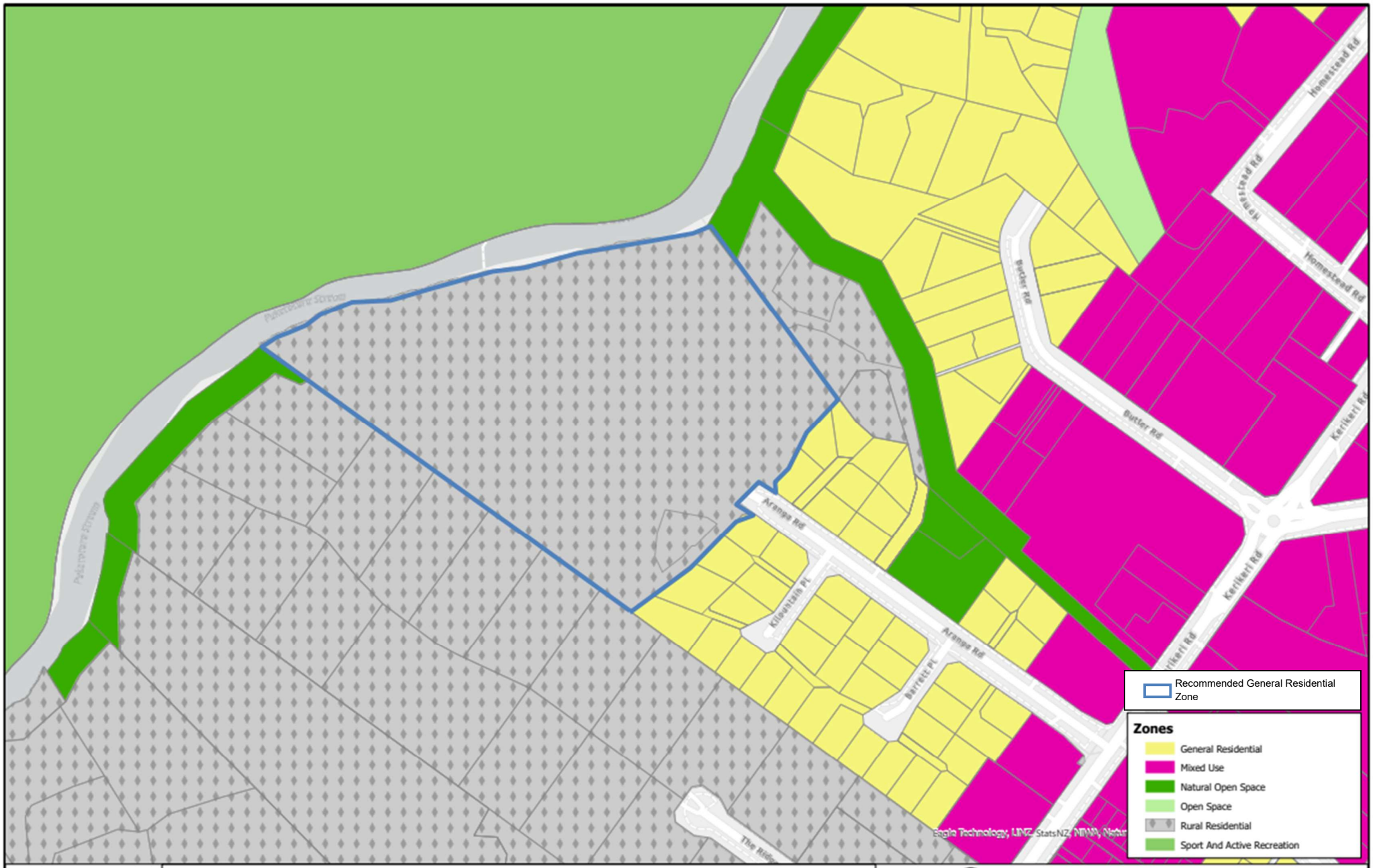

Te Kaunihera o Te Hiku o te Ika
For North District Council

Extent of land at 23 Aranga Road (Lot 2 DP 395942 & Lot 3 DP 335706) to be rezoned from Rural Residential to General Residential.

Projection NZTM2000. Datum NZGD2000. Scale:1:2,257

DISCLAIMER:
While the Far North District Council strives to keep the data in this service current, it may not be the most recent or most accurate data available. No reliance on the information contained on this map by any person is permitted. FNDC will not be liable for any omissions or errors of information contained on this map. FNDC recommends that persons seek specific advice on individual properties from FNDC and other specialist organisations which may hold more up to date or accurate information.

Created: 3/09/2025