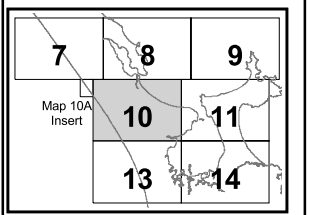
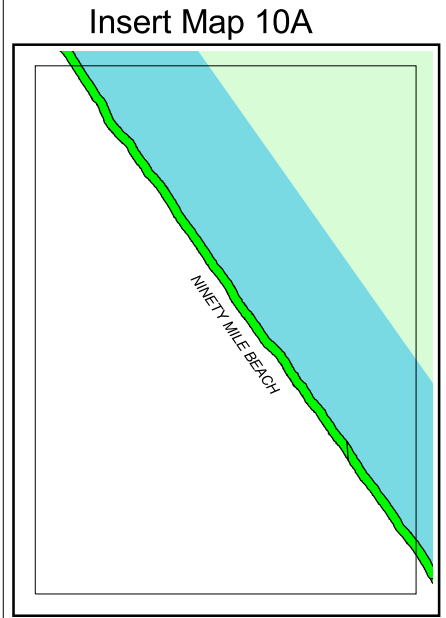


- Zone**
- Conservation
 - Coastal Living
 - Coastal Residential
 - General Coastal
 - Lakes and Rivers
 - Recreational Activities
 - Rural Production
 - Road
 - Coastal Marine
 - Designations
 - Cemetery

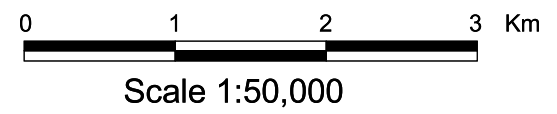
Note :-
Roads carry the same zoning as the adjoining land. If a boundary between zones follows a road, the zone boundary is located on the centreline of the formed road, or where unformed, the centreline of the legal road



Map Index

Map 10

LINZs DCDB Digital Licence No AK350/1. Crown Copyright Reserved September 2007



DISCLAIMER
Considerable care has been taken to avoid errors and omissions, and the latest information has been included in these District Plan maps. However, even with the greatest care inaccuracies may occur and therefore the Far North District Council cannot accept any responsibility for such errors and omissions.