
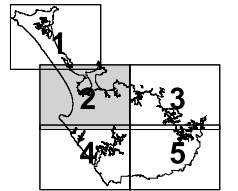


Flooding
 Areas Susceptible to Flooding

Notes:
 The data from which these maps have been derived has been surveyed and recorded at a scale of 1:50,000. The maps should not be enlarged or used at a more detailed scale.
 This map is **indicative** only. This map shows areas that are considered to be susceptible to flooding. Please check the Far North District Council Hazard Register (or contact the Northland Regional Council) for more accurate information.



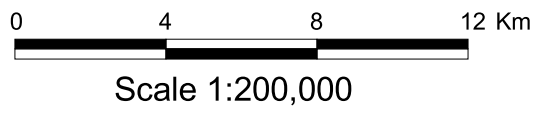
Map Index

Map FL2

LINZs DCDB Digital Licence No AK35011 Crown Copyright Reserved October 2011



Far North District Plan - NRC Potential Flooding Maps



DISCLAIMER
 Considerable care has been taken to avoid errors and omissions, and the latest information has been included in these District Plan maps. However, even with the greatest care inaccuracies may occur and therefore the Far North District Council cannot accept any responsibility for such errors and omissions.