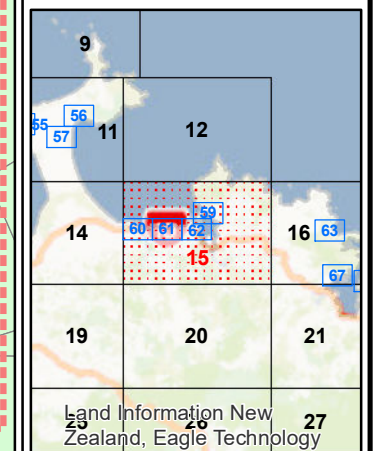
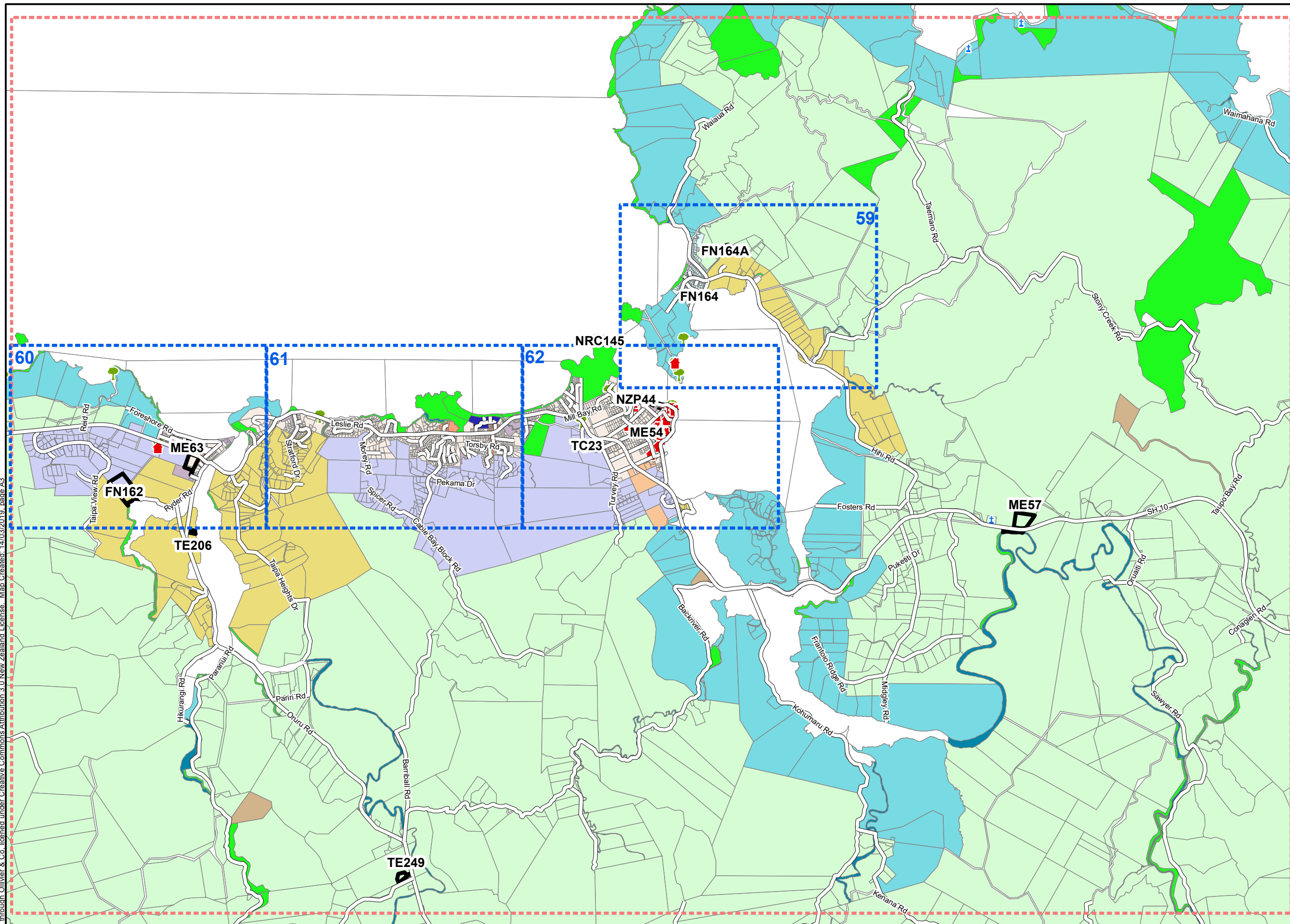


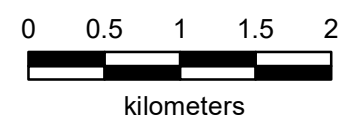
- Zone**
- Zone: Cemetery
 - Zone: Historic
 - Zone: Notable Trees
 - Coastal Living
 - Coastal Marine
 - Coastal Residential
 - Commercial
 - Conservation
 - General Coastal
 - Industrial
 - Lakes & Rivers
 - Minerals
 - Recreational
 - Residential
 - Road
 - Rural Living
 - Rural Production
 - Mangonui Heritage Precinct
 - CBE
 - Designations



Corax Cadastral purchased through Olliver & Co. Licensed under Creative Commons Attribution 3.0 New Zealand License. Map Created: 14/03/2019, page A3



Far North District Plan - Zone Maps



Note:
Roads carry the same zoning as the adjoining land.
If a boundary between zones follows a road, the zone boundary is located on the centreline of the formed road, or where unformed, the centreline of the legal road.

DISCLAIMER
Considerable care has been taken to avoid errors and omissions, and the latest information has been included in these District Plan maps.
However, even with the greatest care inaccuracies may occur and therefore the Far North District Council cannot accept any responsibility for such errors and omissions.