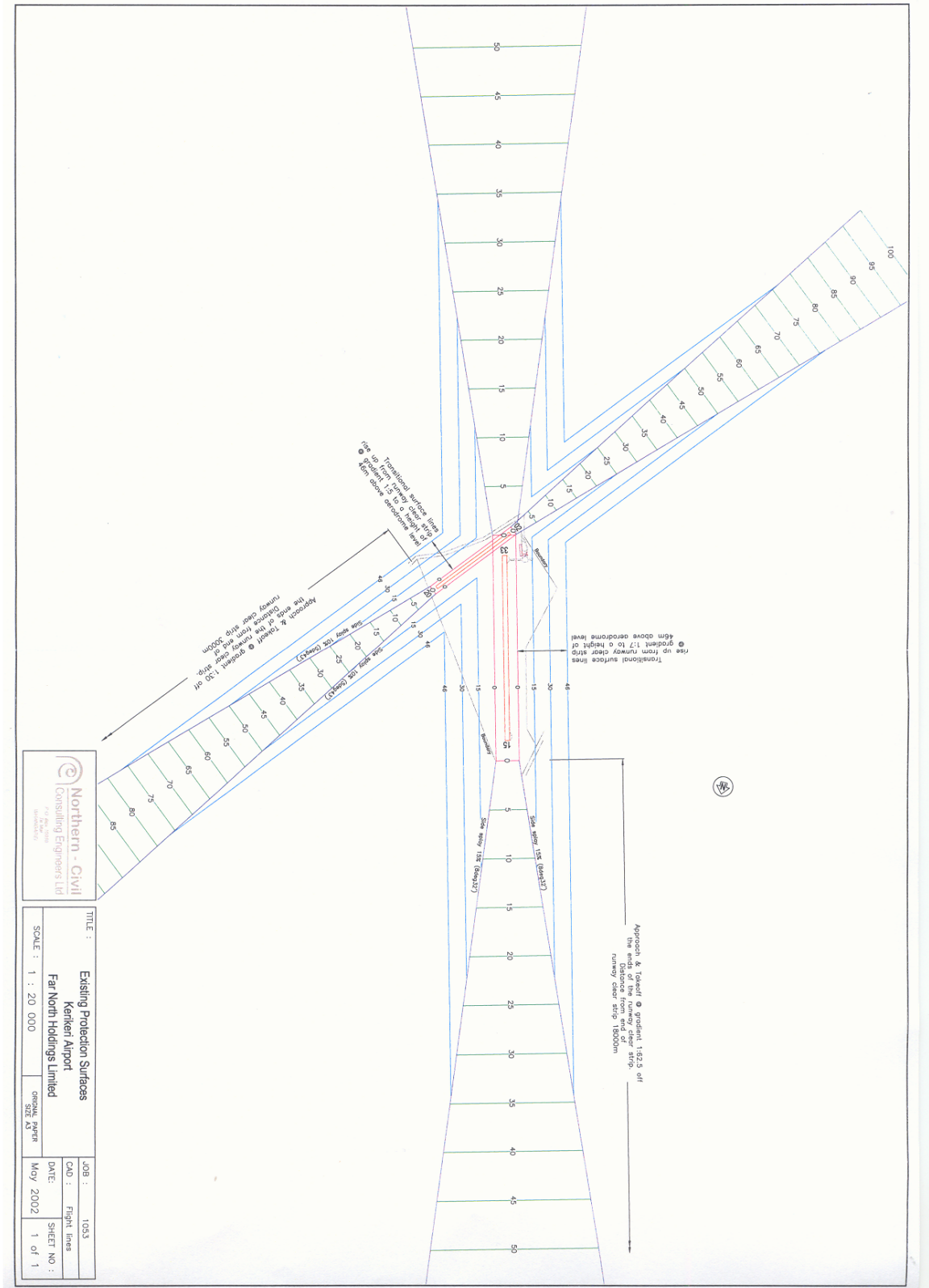
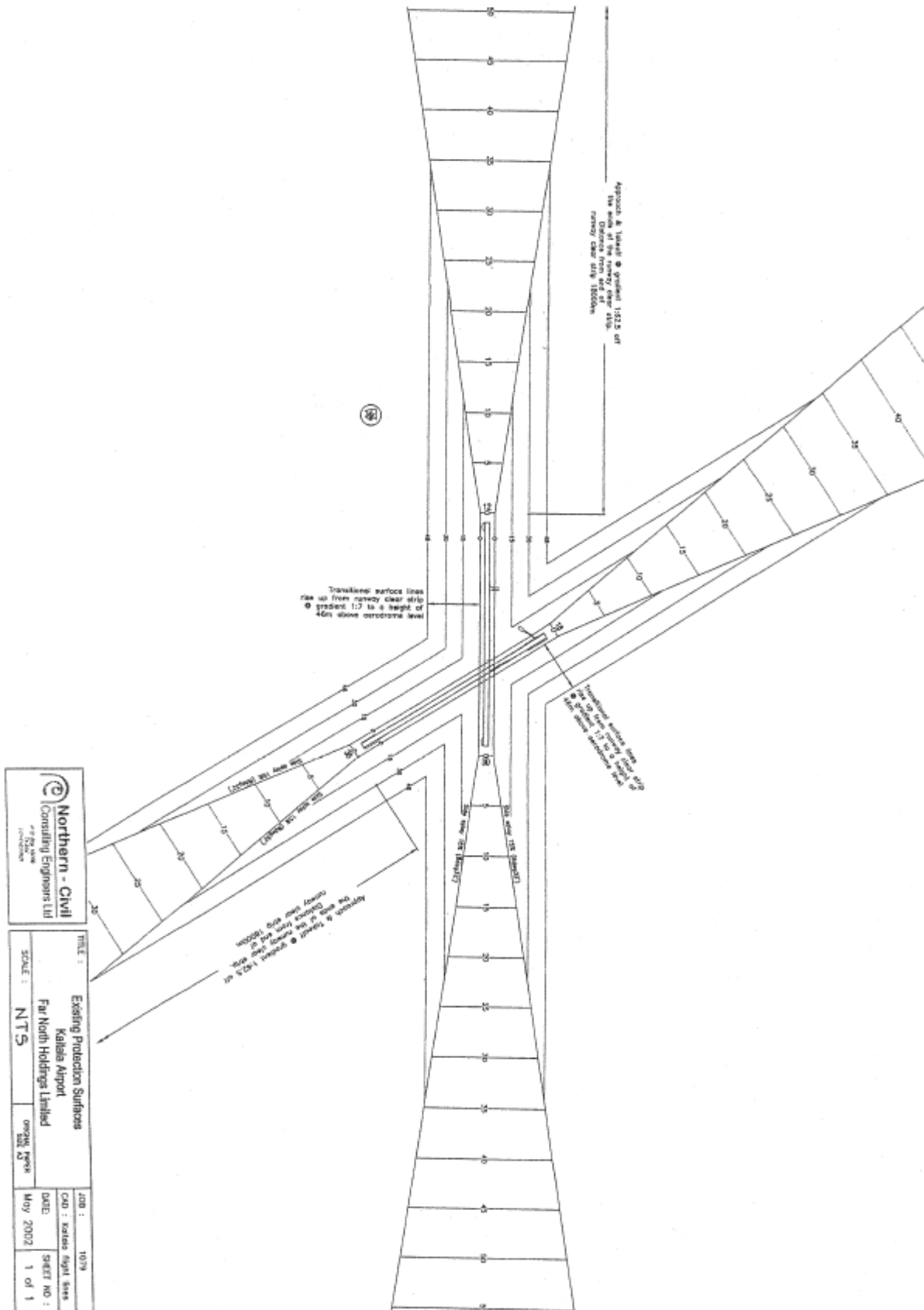
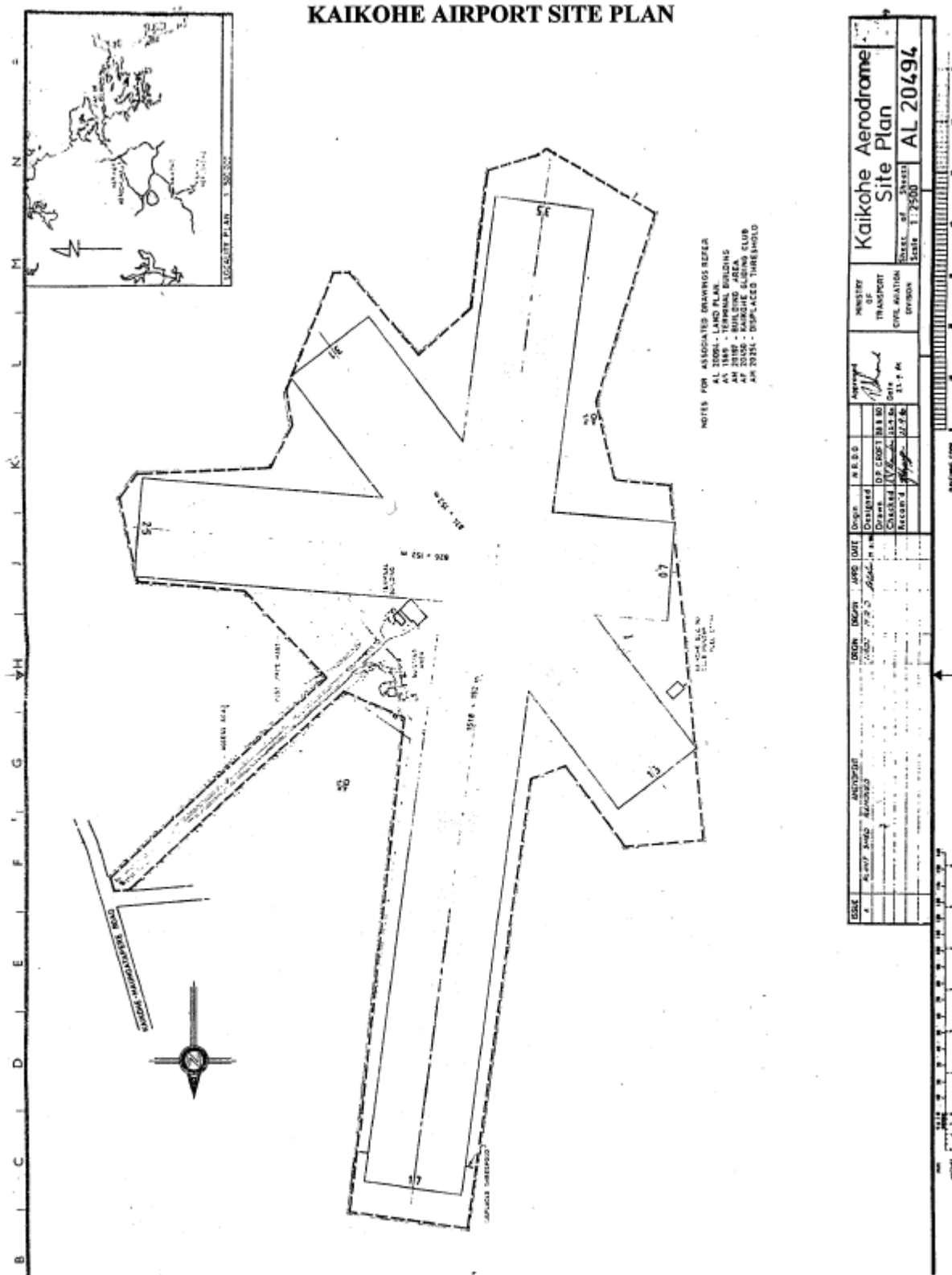


APPENDIX 4A: AIRPORT SITE PLANS AND PROTECTION SURFACES

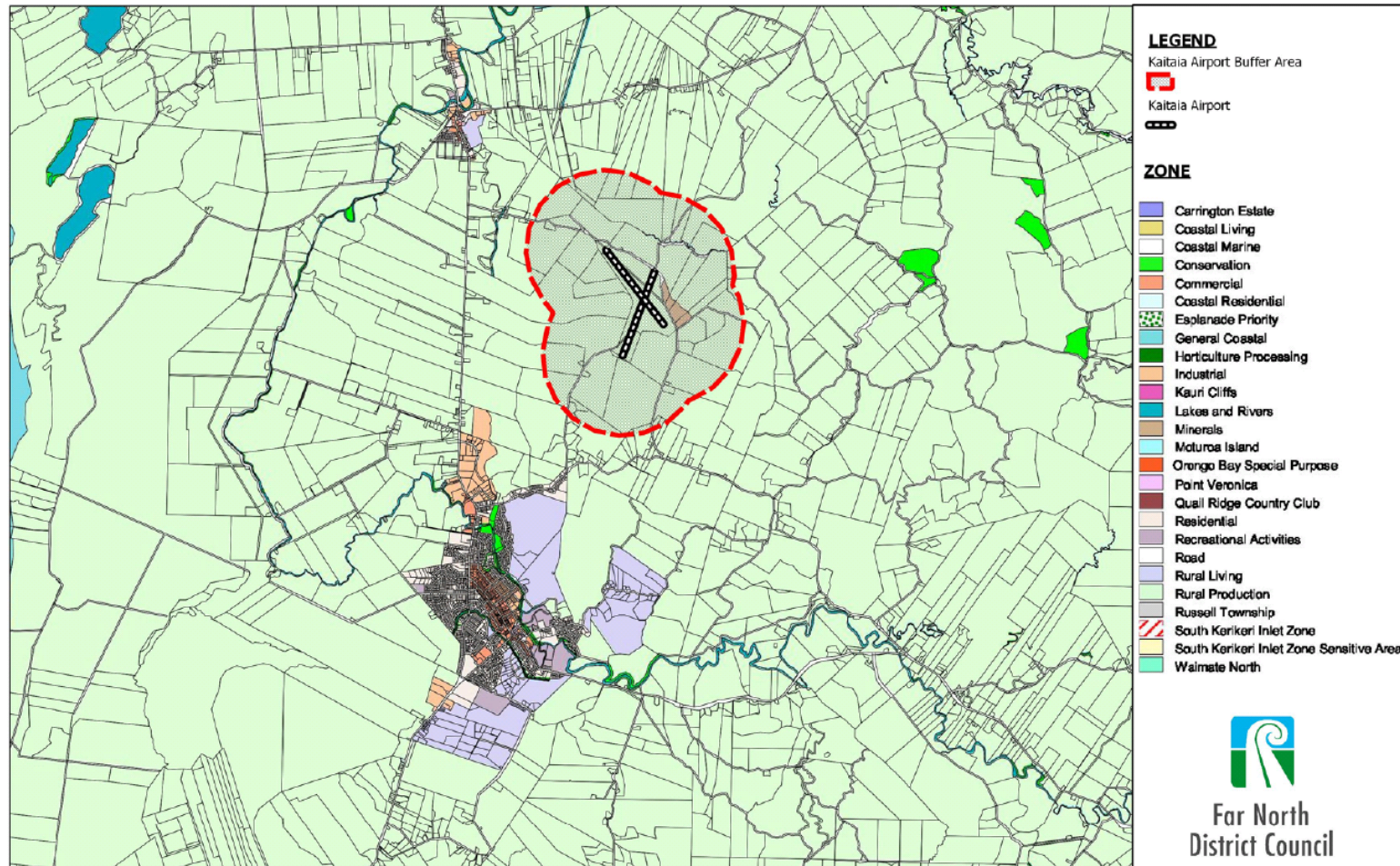


TITLE :	Existing Protection Surfaces	JOB :	1053
	Keriker Airport	CAO :	Flight Lines
	Far North Holdings Limited	DATE:	May 2002
SCALE :	1 : 20 000	DESIGN, PAPER	SHEET NO :
		2002, 20	1 of 1





APPENDIX 4B: AIRPORT BUFFER AREA MAPS



Scale 1:50000

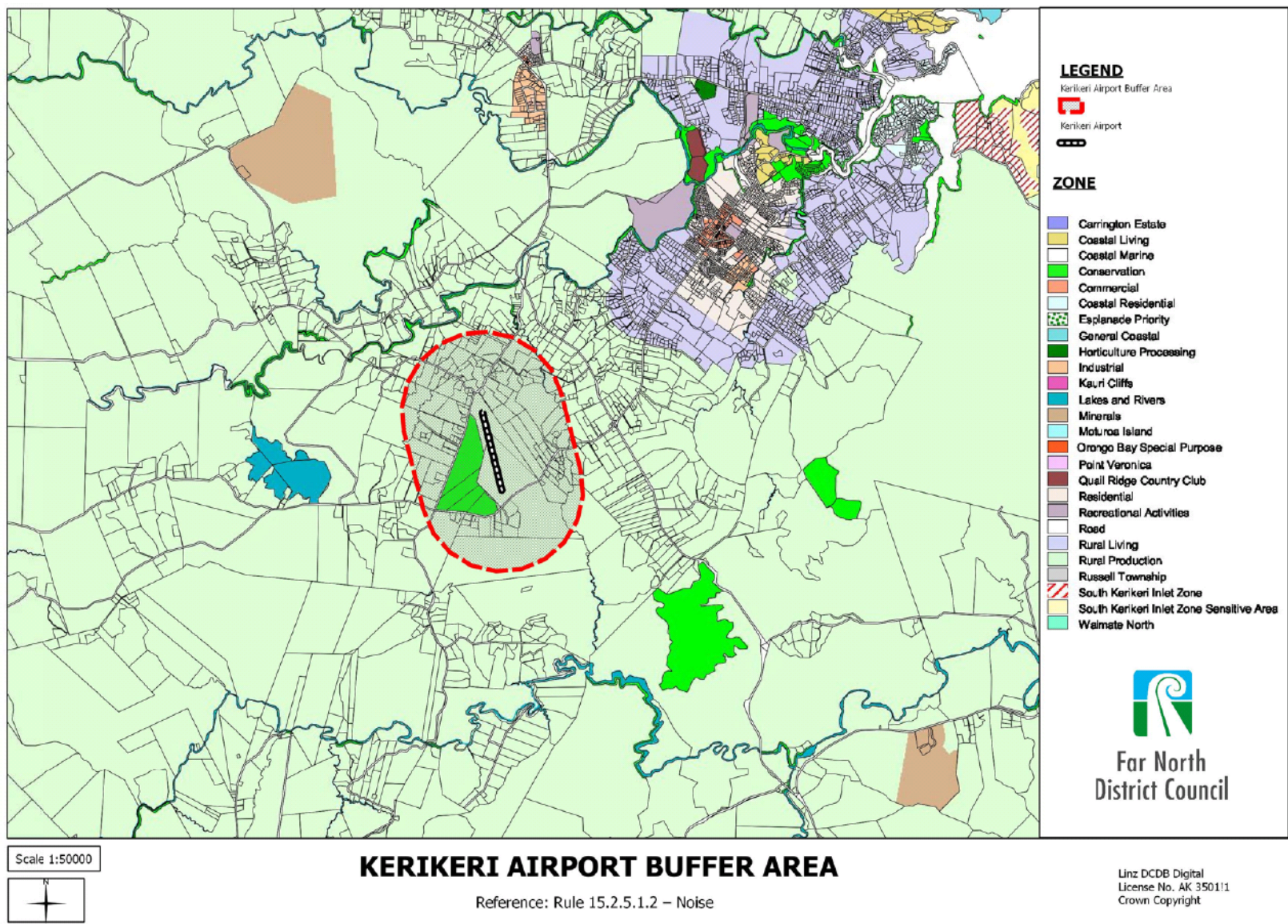


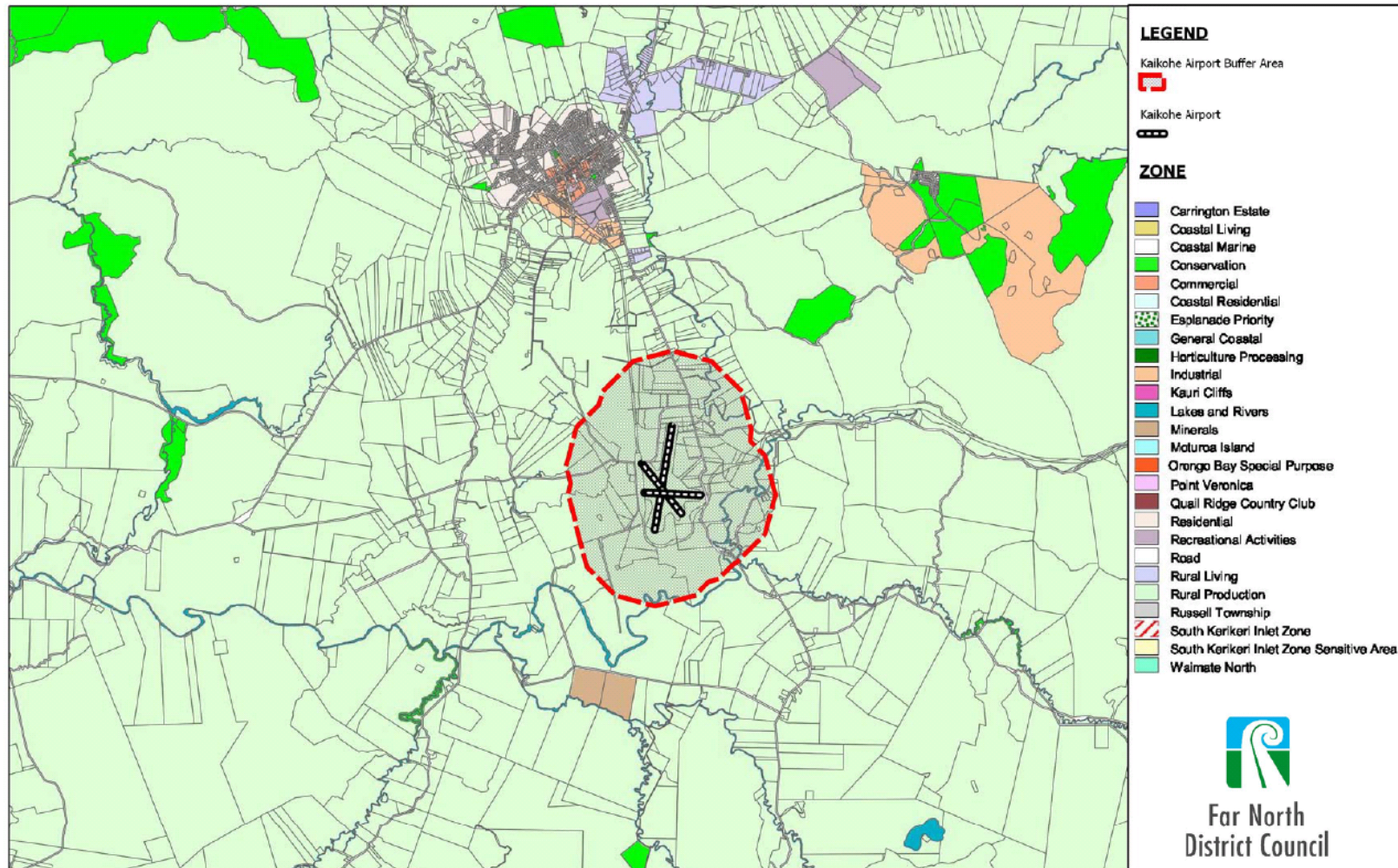
KAITAIA AIRPORT BUFFER AREA

Reference: Rule 15.2.5.1.2 – Noise



Linz DCDB Digital
License No. AK 350111
Crown Copyright





Scale 1:50000



KAIKOHE AIRPORT BUFFER AREA

Reference: Rule 15.2.5.1.2 – Noise



Linz DCDB Digital
License No. AK 350111
Crown Copyright