






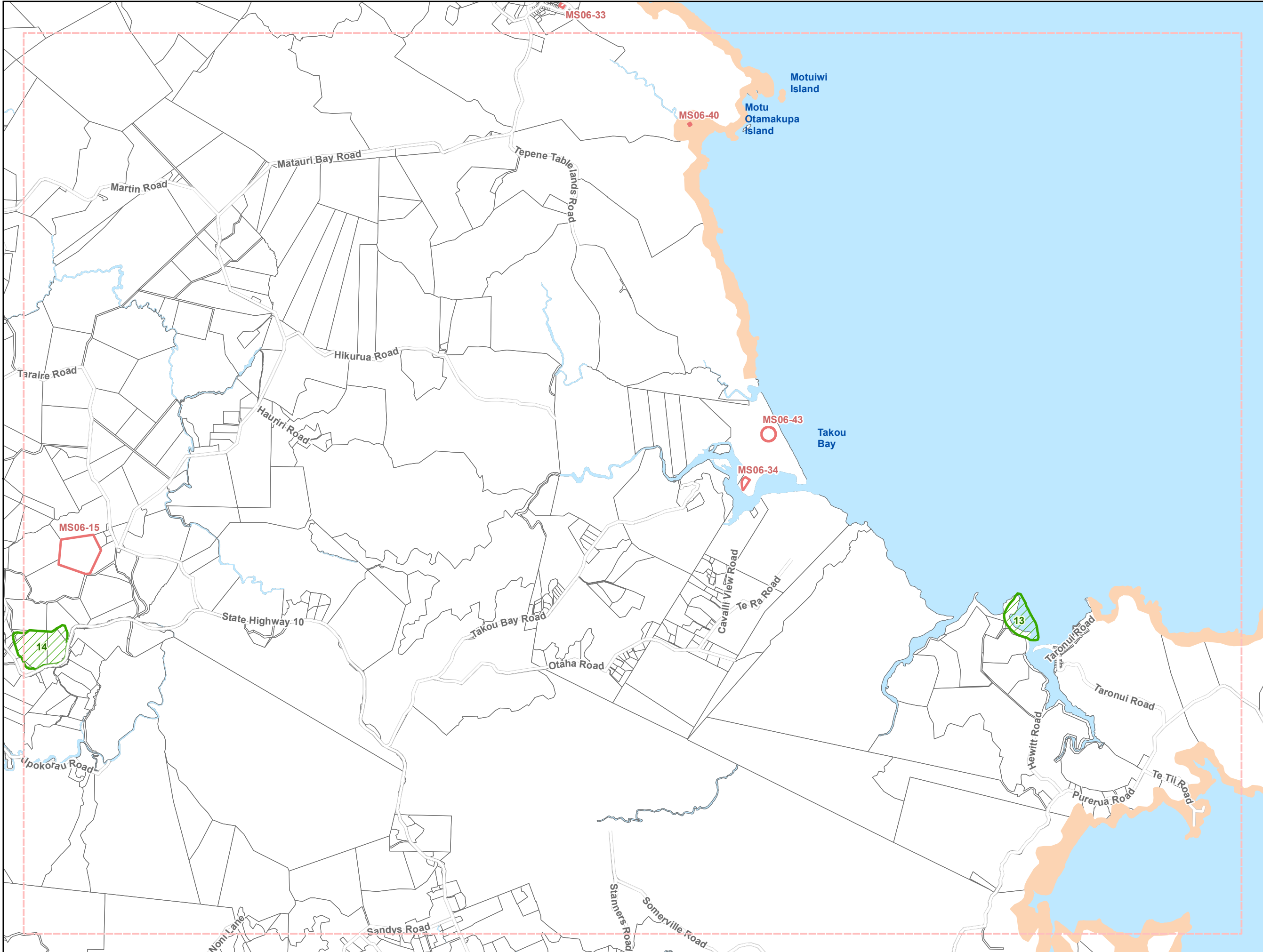
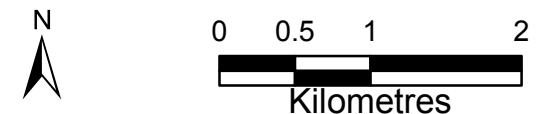


Scale 1:50000  
Date: 31/10/2017  
Document Name: DP\_Resource22\_Nov17

-  Outstanding Landscape Feature
-  Site of Cultural Significance to Maori
-  Outstanding Landscape
-  GISProduction.GISADMIN.DP\_Zone\_Marine\_Names
-  Road
-  District Boundary
-  Railway



Map Index



Note:  
Roads carry the same zoning as the adjoining land.  
If the boundary between zones follows a road,  
the zone boundary is located on the centerline  
of the formed road, or where unformed,  
the centerline of the legal road.

Disclaimer:  
Considerable care has been taken to avoid errors and  
omissions, and the latest information has been included  
in these District plan maps.  
However, even with the greatest care inaccuracies may  
occur and therefore the Far North District Council cannot  
accept any responsibility for such errors and omissions.