







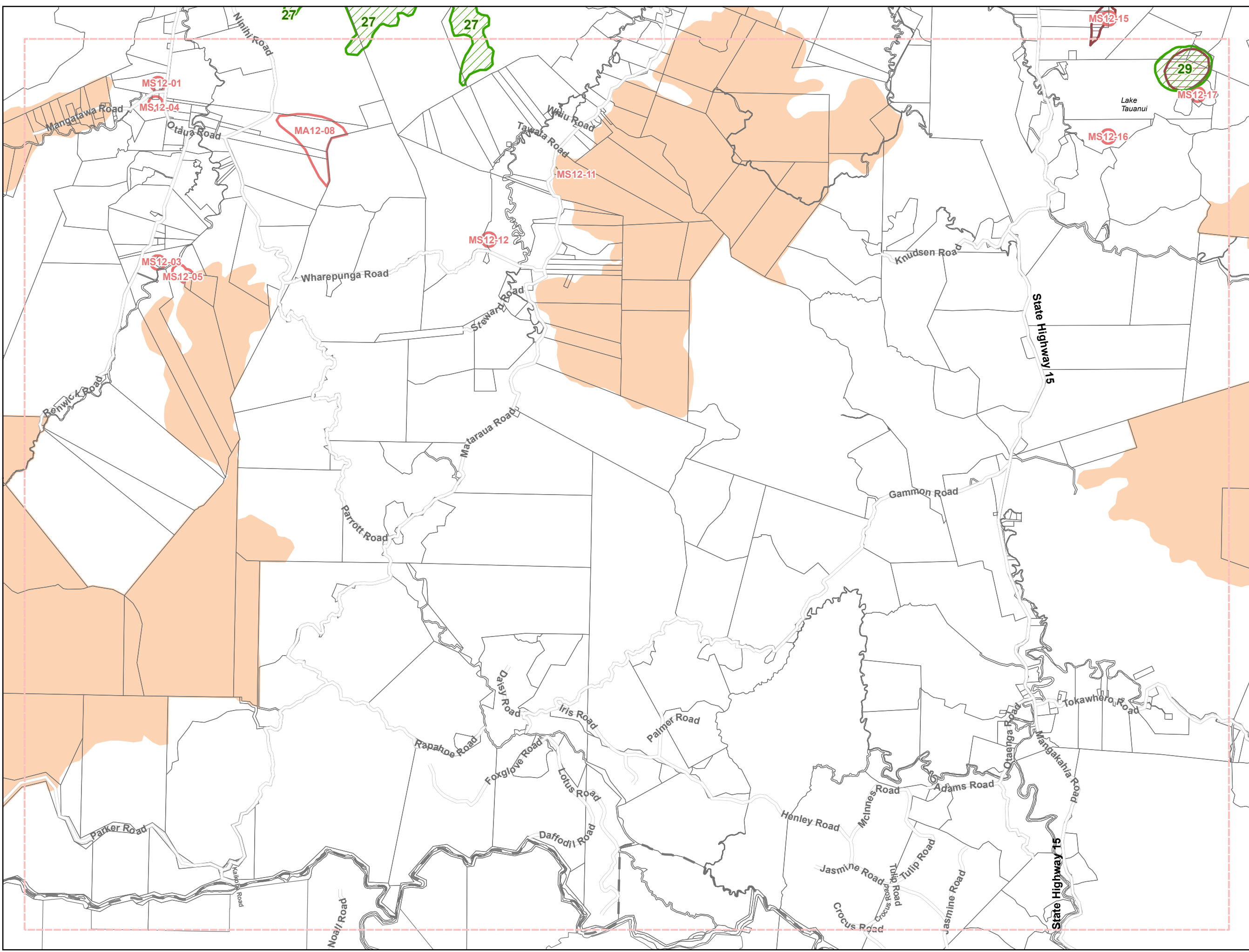
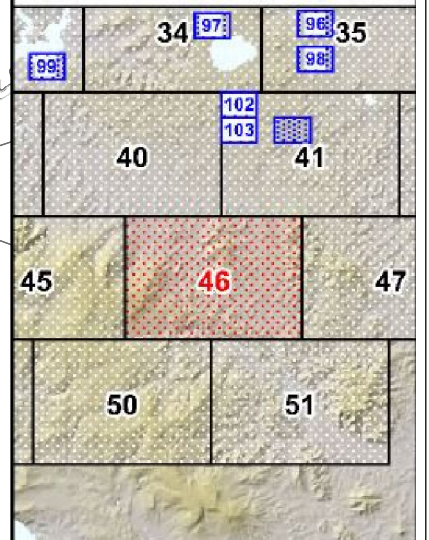


Scale 1:49997
Date: 27/10/2017
Document Name: DP_Resource46_Nov17

-  Outstanding Landscape Feature
-  Outstanding Landscape
-  Site of Cultural Significance to Maori
-  Outstanding Natural Feature
-  District Boundary
-  Parcel Boundary
-  Railway
-  Road

Map Index



Note:
Roads carry the same zoning as the adjoining land.
If the boundary between zones follows a road,
the zone boundary is located on the centerline
of the formed road, or where unformed,
the centerline of the legal road.

Disclaimer:
Considerable care has been taken to avoid errors and
omissions, and the latest information has been included
in these District plan maps.
However, even with the greatest care inaccuracies may
occur and therefore the Far North District Council cannot
accept any responsibility for such errors and omissions.