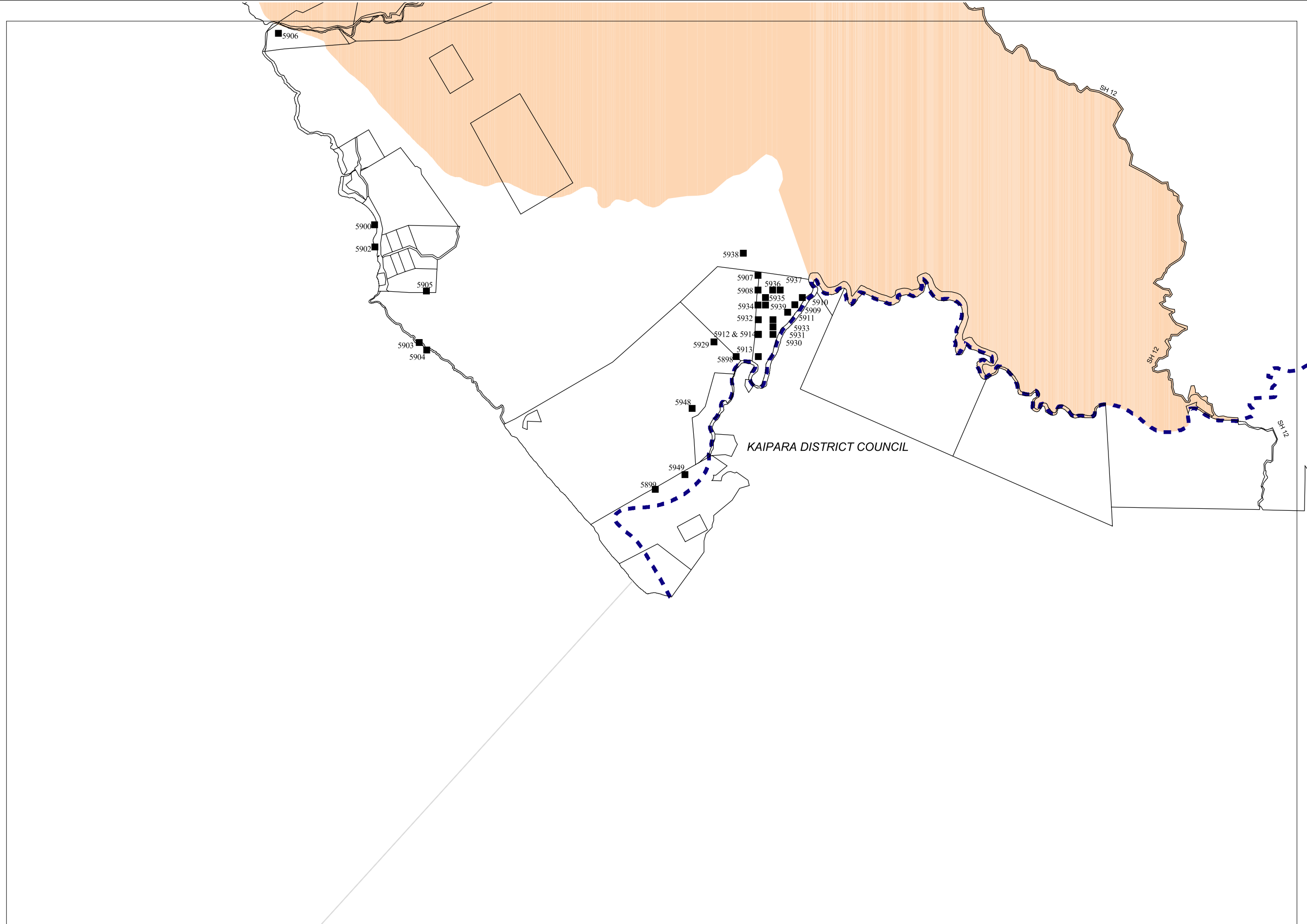



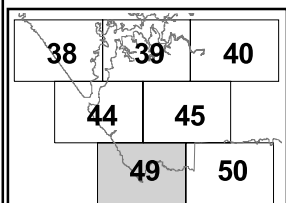


LINZs DCDB Digital Licence No AK35011 Crown Copyright Reserved September 2007



- Resource**
-  Outstanding Landscape
 -  Registered Archaeological Site
 -  District Boundary



Map Index

Map 49



Scale 1:50,000

DISCLAIMER

Considerable care has been taken to avoid errors and omissions, and the latest information has been included in these District Plan maps. However, even with the greatest care inaccuracies may occur and therefore the Far North District Council cannot accept any responsibility for such errors and omissions.