











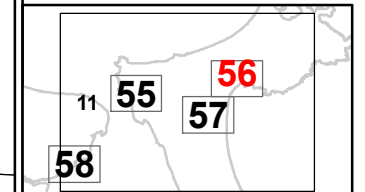


Zone

-  Designations
-  Carrington Estate
-  Coastal Living
-  Coastal Marine
-  Commercial
-  Conservation
-  General Coastal
-  Recreational Activities
-  Residential
-  Road
-  Rural Production
-  Zone: Notable Trees

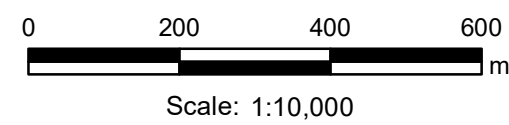
Note:
Roads carry the same zoning as the adjoining land. If a boundary between zones follows a road, the zone boundary is located on the centreline of the formed road, or where unformed, the centreline of the legal road.



**Map Index
Map 56
WHATUWHIWHI**



Far North District Plan - Zone Maps



DISCLAIMER

Considerable care has been taken to avoid errors and omissions, and the latest information has been included in these District Plan maps. However, even with the greatest care inaccuracies may occur and therefore the Far North District Council cannot accept any responsibility for such errors and omissions.