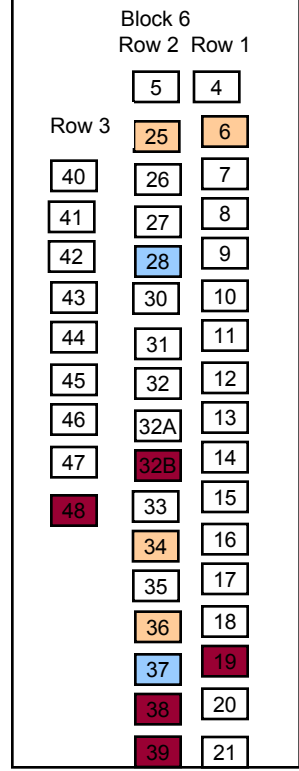
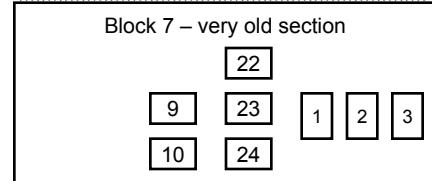




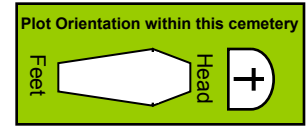
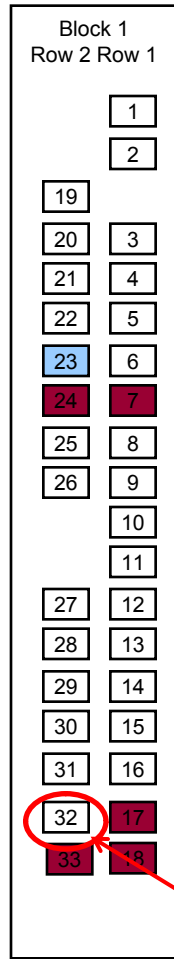
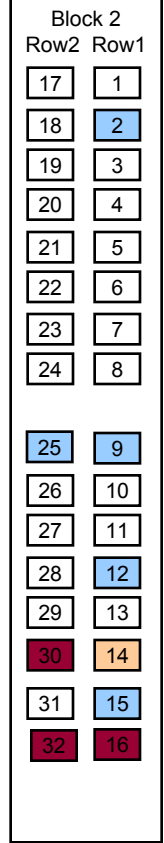
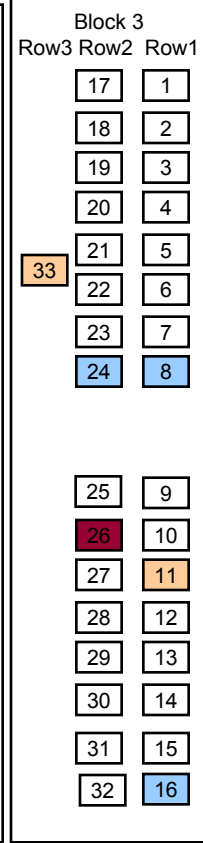
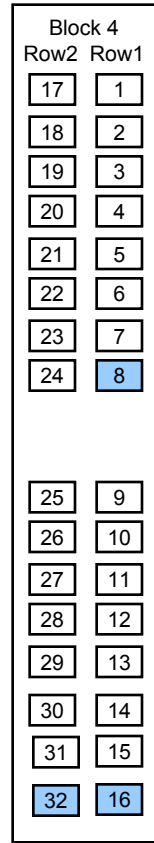
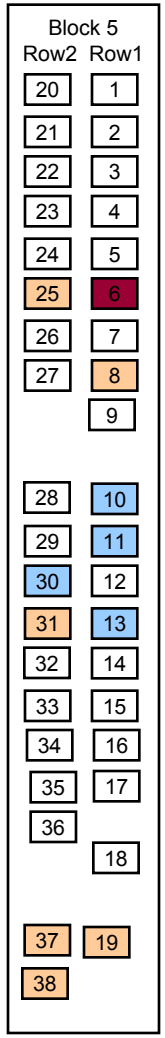

TOTARA NORTH CEMETERY

Old Cemetery area (on hillside) – NEW Numbering System (Changed 2001)

Steep hillside/bank with wattles



Steep hillside with a drain along the inside of the post & wire fence)



Gentle grass slope

New Extension on other side of Road, on flat ground

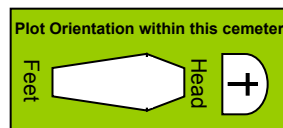
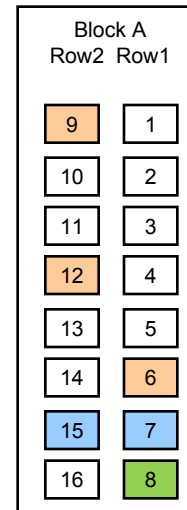
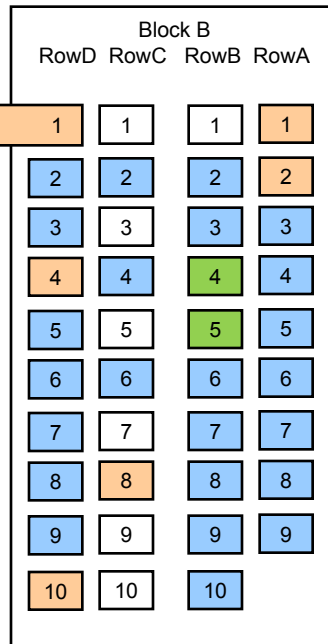
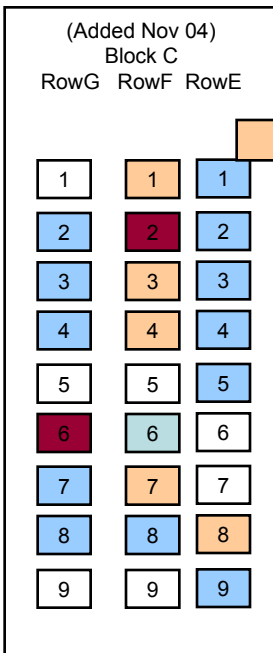
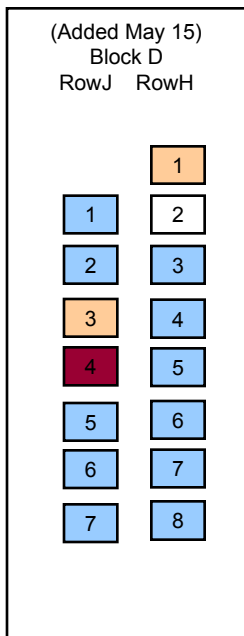
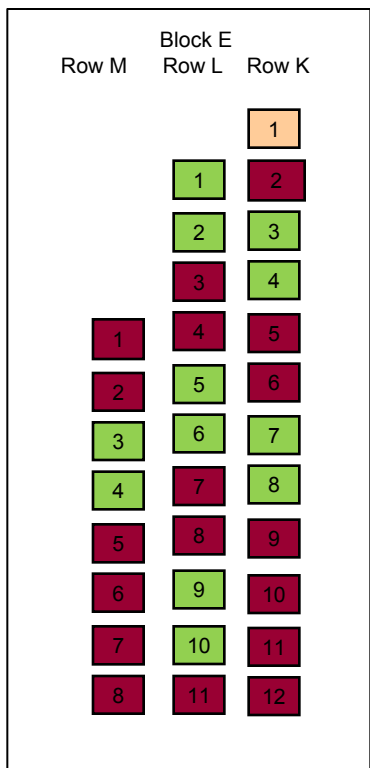
Circular Roadway – New Extension inside

TOTARA NORTH CEMETERY

New Extension Cemetery area (on Flat) – New NUMBERING SYSTEM (Changed 2001)

Old Cemetery, uphill on other side of roadway

Circular Roadway – New Extension inside

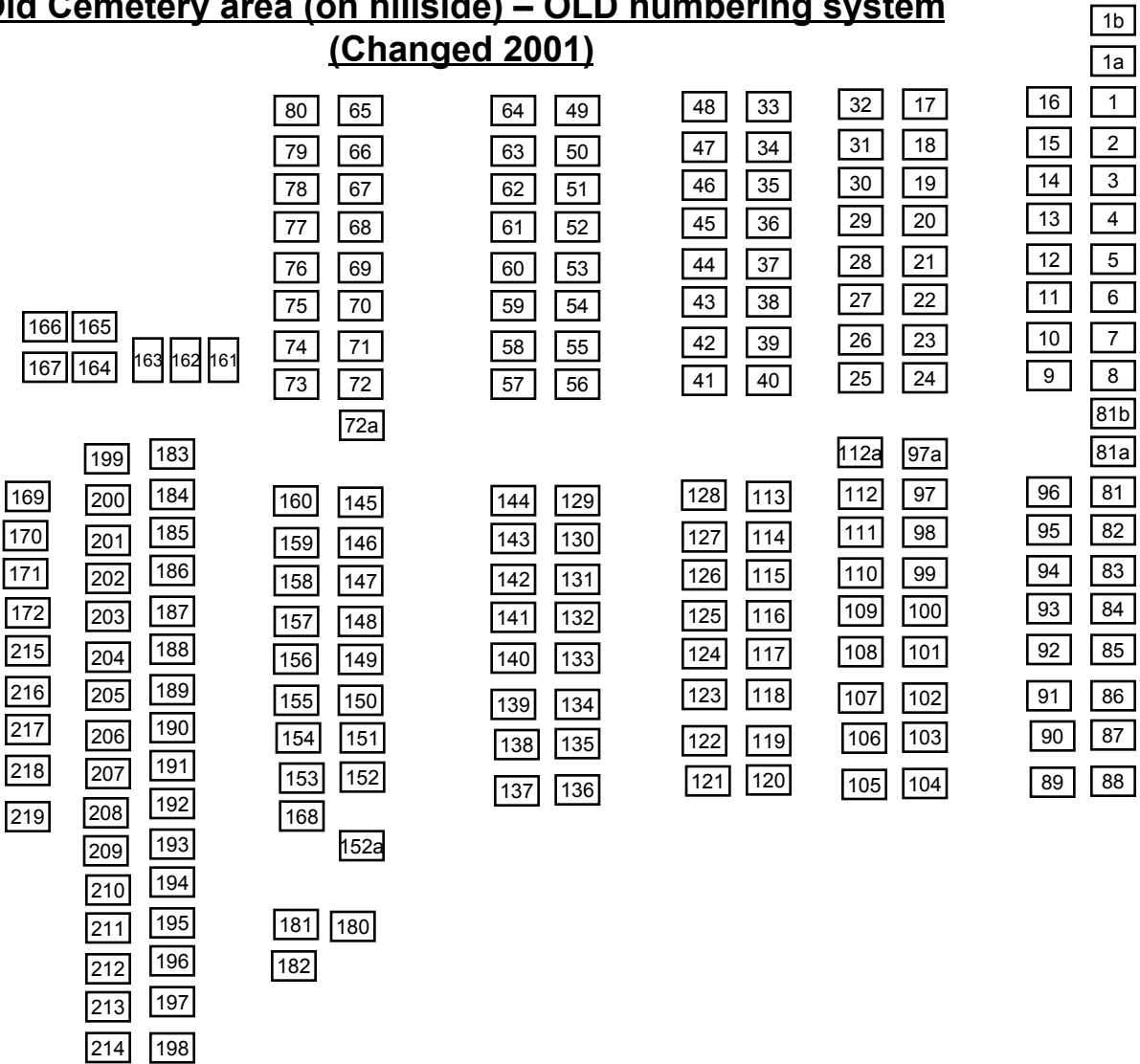


KEY

- Available Plot
- Used – Single Burial
- Used – Double Burial
- Reserved Plot

TOTARA NORTH CEMETERY

Old Cemetery area (on hillside) – OLD numbering system (Changed 2001)



Circular Roadway – New Extension inside

TOTARA NORTH CEMETERY

New Extension Cemetery area (on Flat) – OLD Numbering System (Changed 2001)

RowD	RowC	RowB	RowA
1	1	1	1
2	2	2	2
3	3	3	3
4	4	4	4
5	5	5	5
6	6	6	6
7	7	7	7
8	8	8	8
9	9	9	9
10	10	10	

New Section	
227	220
228	221
229	222
230	223
231	224
232	225
233	226
234	

Circular Road, New Extension in the middle.